


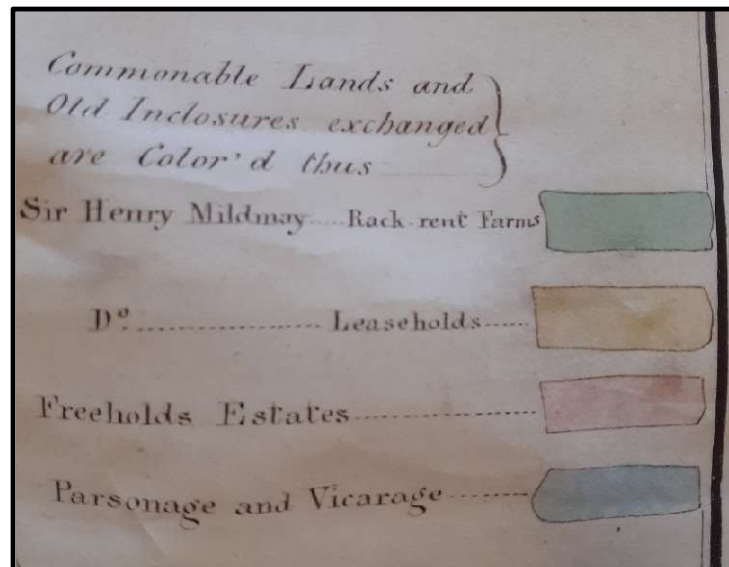
(i) Queen Camel Inclosure Award and Plan (1798 & 1795)

Source: Reproduced by the kind permission of South West Heritage Trust

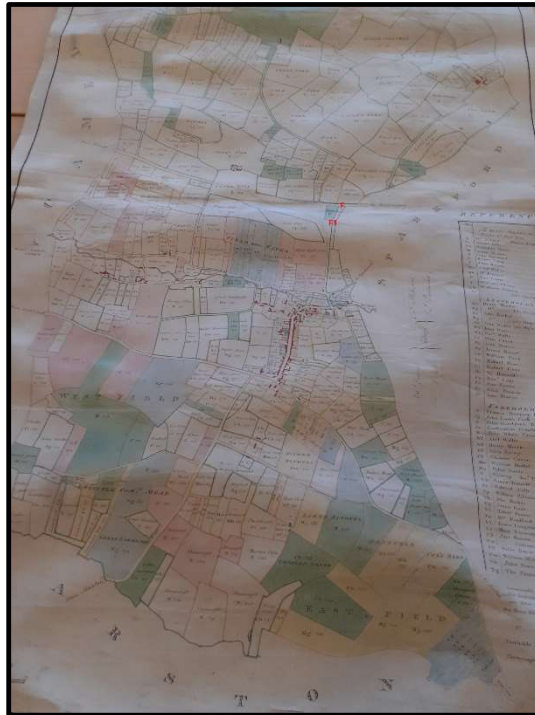
Reference: SHC Q/RDE/35



Plan title



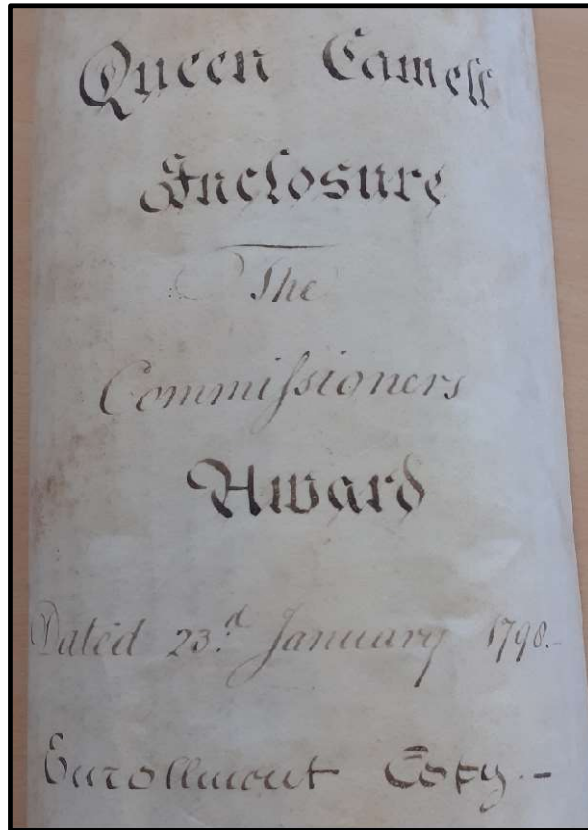
Part of the plan key




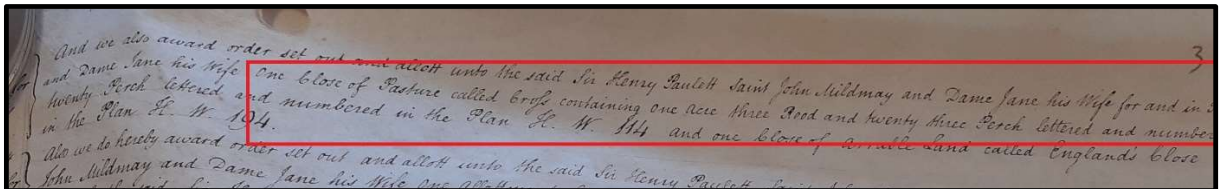
The full plan with red letters added to mark the application route.



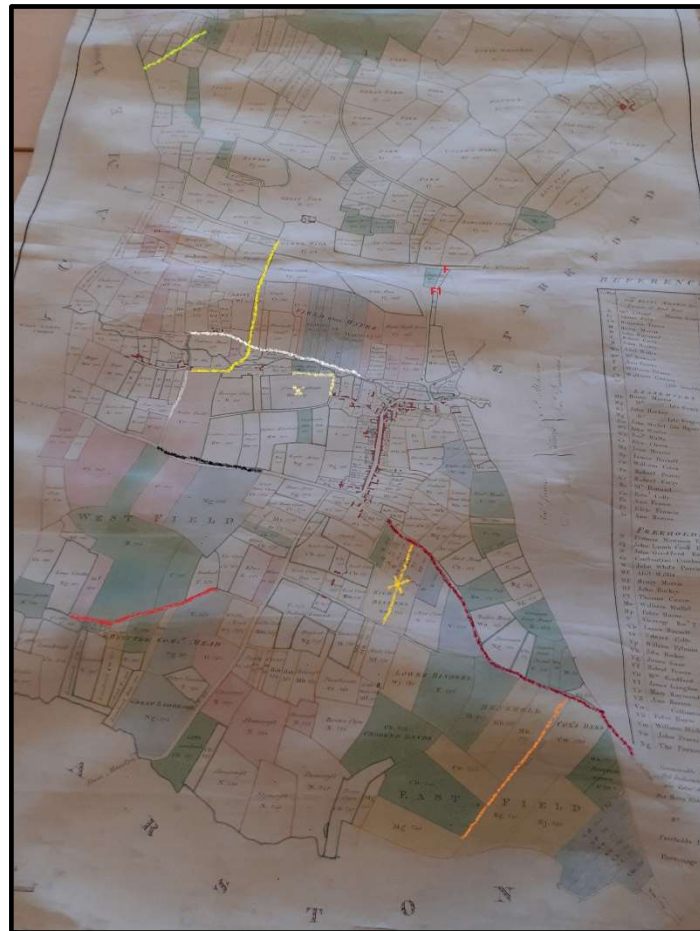
Section of the plan covering the application route. The red letters F and F1 added to mark the location of the route.



The Inclosure award



Section of the award referring to plot HW 144 "one Close of Pasture called Cross containing one Acre three Rood and twenty three Perch lettered and numbered in the Plan H. W. 144". Red boxes added to mark relevant sections.



Plan with coloured lines added to show the approximate routes of highways described in the award and crosses added for routes described as stopped up. The red letters F and F1 added to mark the location of the application route.

(ii) Map of Manor Queen Camel (1795) (extract)

Source: South West Heritage Trust

Reference: SHC DD/MI/20/6



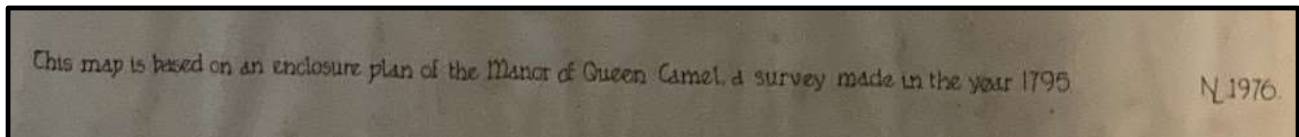
Section of the map covering the application route. The red letters F and F1 added to mark the location of the route.

(iii) Map of Queen Camel (1976)

Source: St Barnabas Church, Queen Camel



Section of the map covering the application route. The red letters F and F1 added to mark the location of the route.



Note on the map confirming the basis of the map as the 1795 Inclosure plan.